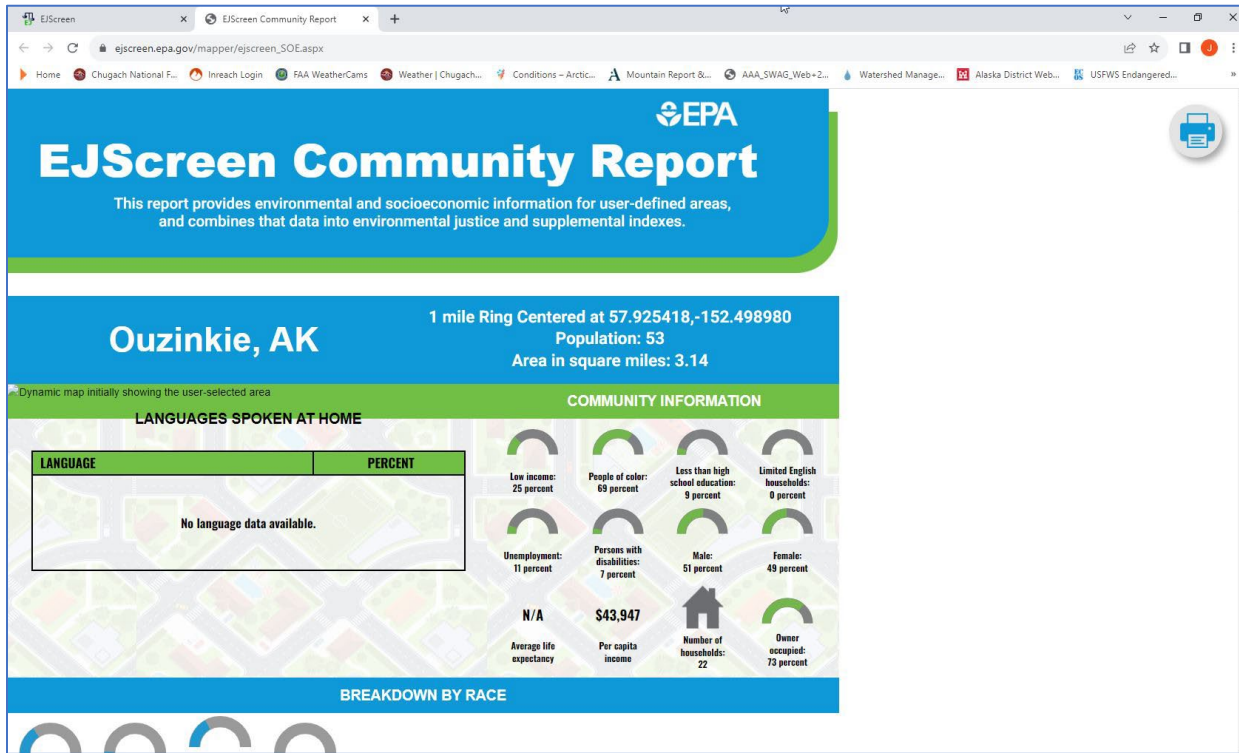


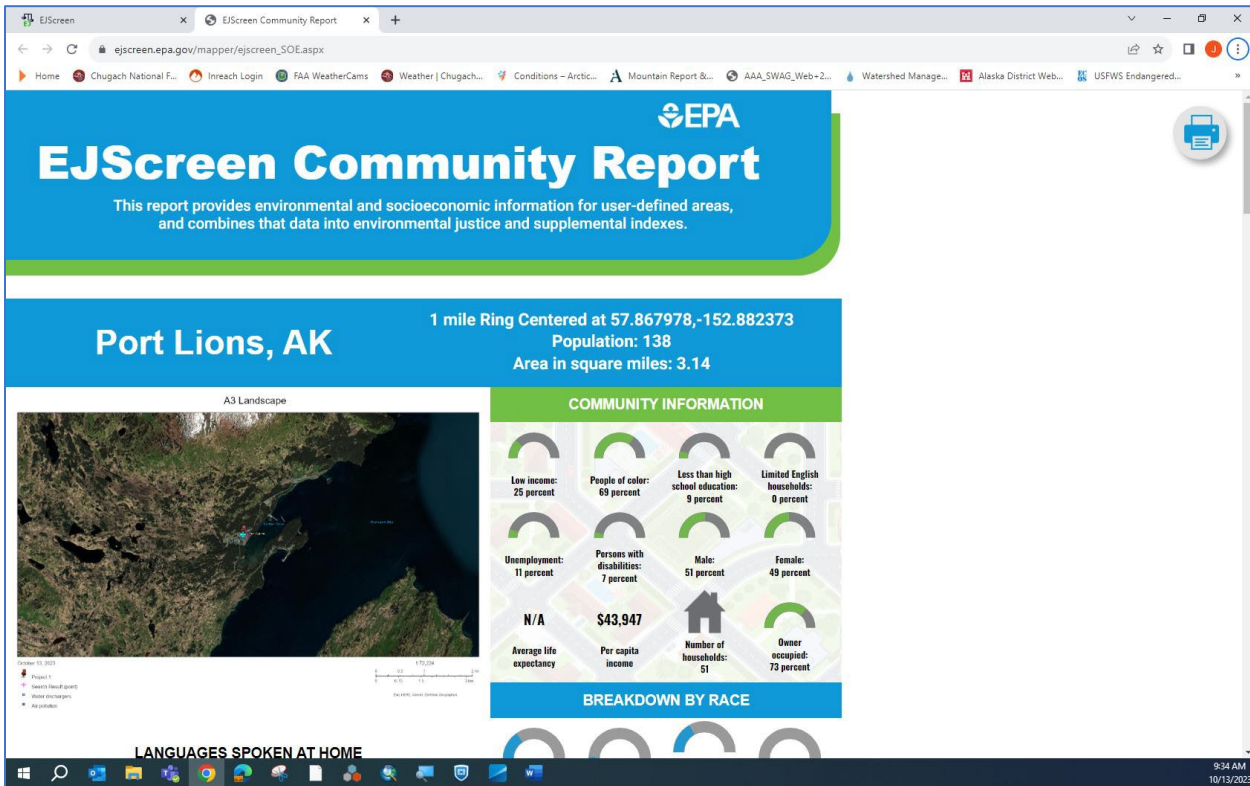
APPENDIX H

U.S. Environmental Protection Agency Environmental Justice Mapper

OUZINKIE



PORT LIONS



CHIGNIK LAGOON

EJScreen Community Report

This report provides environmental and socioeconomic information for user-defined areas, and combines that data into environmental justice and supplemental indexes.

Chignik Lagoon, AK
 4 miles Ring Centered at 56.310298,-158.537894
 Population: 55
 Area in square miles: 50.26

Dynamic map initially showing the user-selected area

LANGUAGES SPOKEN AT HOME

LANGUAGE	PERCENT
No language data available.	

COMMUNITY INFORMATION

- Low income: 41 percent
- People of color: 76 percent
- Less than high school education: 11 percent
- Limited English households: 0 percent
- Unemployment: 16 percent
- Persons with disabilities: 17 percent
- Male: 46 percent
- Female: 54 percent
- 77 years Average life expectancy
- \$27,130 Per capita income
- Number of households: 16
- Owner occupied: 65 percent

BREAKDOWN BY RACE

9:39 AM 10/13/2023

CHIGNIK LAKE

EJScreen Community Report

This report provides environmental and socioeconomic information for user-defined areas, and combines that data into environmental justice and supplemental indexes.

Chignik Lake, AK
 5 miles Ring Centered at 56.253859,-158.764867
 Population: 43
 Area in square miles: 78.53

A3 Landscape

LANGUAGES SPOKEN AT HOME

LANGUAGE	PERCENT
No language data available.	

COMMUNITY INFORMATION

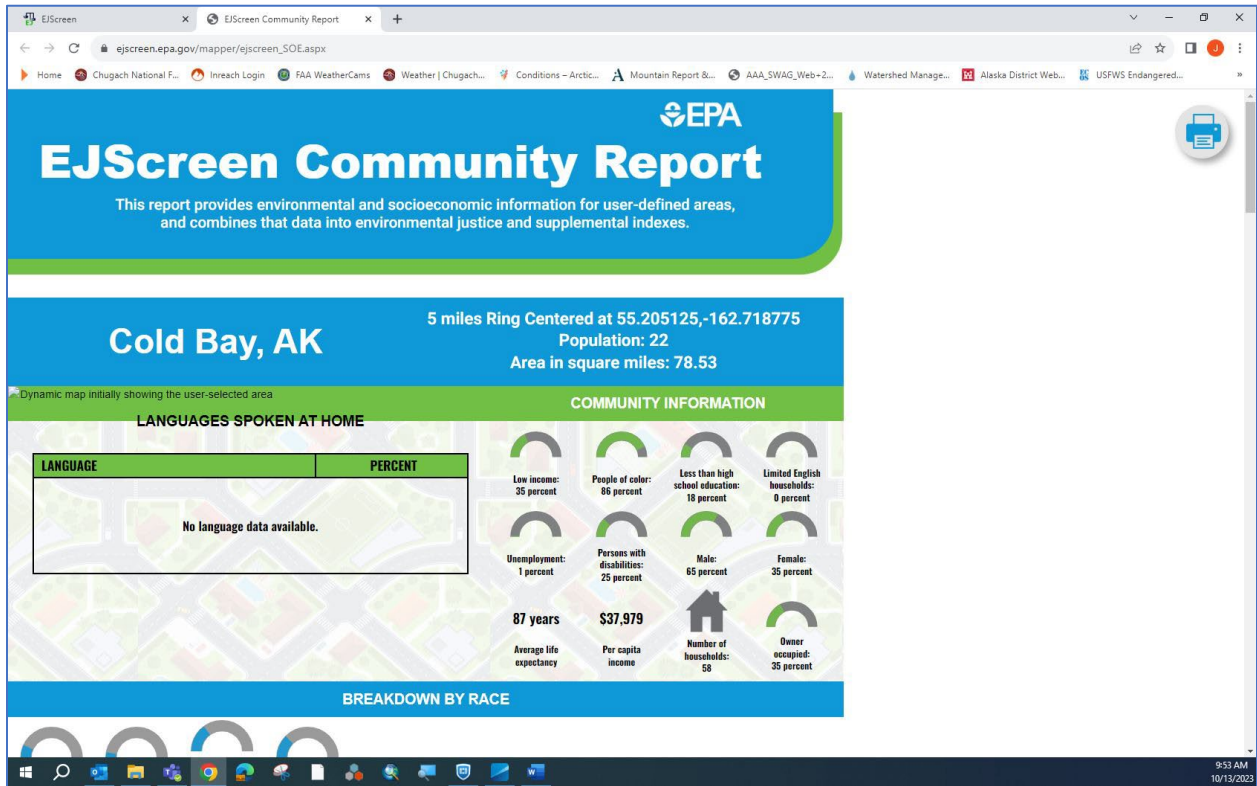
- Low income: 41 percent
- People of color: 76 percent
- Less than high school education: 11 percent
- Limited English households: 0 percent
- Unemployment: 16 percent
- Persons with disabilities: 17 percent
- Male: 46 percent
- Female: 54 percent
- 77 years Average life expectancy
- \$27,130 Per capita income
- Number of households: 10
- Owner occupied: 65 percent

BREAKDOWN BY RACE

- White: 24%
- Black: 2%
- American Indian: 64%
- Asian: 3%
- Hawaiian/Pacific: 0%
- Other race: 0%
- Two or more: 0%
- Hispanic: 0%

9:41 AM 10/13/2023

COLD BAY



FALSE PASS

