

**BROADBAND INFRASTRUCTURE PROGRAM ANNUAL REPORT****GENERAL INFORMATION**


GENERAL	Recipient Organization:	Missouri Department of Economic Development	Award Identification Number:	29-08-12203
	Recipient Street Address:	301 W. High Street, Suite 720	Report Submission Date (MM/DD/YYYY):	02/28/2023
	City, State, Zip Code:	Jefferson City, Missouri, 65102-1157	DUNS/UEI Number:	7.80396E+12
	Performance Period Start Date (MM/DD/YYYY):	03/01/2022	Performance Period End Date (MM/DD/YYYY):	08/31/2024
	Report Period Start Date (MM/DD/YYYY):	03/01/2022	Report Period End Date (MM/DD/YYYY):	02/28/2023

1	Please describe significant project accomplishments during this period. (600 words or less)
	<ul style="list-style-type: none">All subrecipient projects have completed the Environmental Assessment. Construction has begun on about 7 projects with most of the remaining projects projected to start within the next few months. Several projects have completed significant construction. About 47.03 miles of fiber have been deployed. 2 projects are serving customers, with another expecting to begin serving customers following the submission of this report.

2	Please describe each service provided with BIP grant funds. (600 words or less)
	<ul style="list-style-type: none">Chariton Valley Communications Corporation (Palmyra Zone 4): CVCC offers up to 1 Gbps / 1 Gbps internet speeds to 8 customers.Gateway Fiber: [REDACTED]

3a	Provide the number of locations or geographic areas at which broadband service was provided using the grant funds. (Please attach associated shapefiles of geographic areas) (600 words or less)
	<ul style="list-style-type: none">Service was provided to 8 customers in the northeast region of the state around Palmyra, MO. [REDACTED]

3b	Using the Excel spreadsheet template titled "BIP Reports Addendum A", please provide an updated count of Households within each of the eligible census block groups along with their Location ID that you connected to your network in column titled '# of Units'. The locations should match and conform to the Federal Communications Commission (FCC) Broadband Serviceable Location Fabric, which is a unique identifier the geographic coordinates, and where available, the address(es) associated with each location. Please be sure to select 'Annual Report' checkbox when completing the addendum.
-----------	---

3c	Using the Excel spreadsheet template titled "BIP Reports Addendum B"; please provide an updated count of Businesses within each of the eligible census block groups along with their Location ID that you connected your network in column titled '# of Units'. The locations should match and conform to the Federal Communications Commission (FCC) Broadband Serviceable Location Fabric, which is a unique identifier the geographic coordinates, and where available, the address(es) associated with each location. Please be sure to select 'Annual Report' checkbox when completing the addendum.		
3d	Using the Excel spreadsheet template titled "BIP Reports Addendum C"; please provide an updated count of Community Anchor Institutions (CAIs) within each of the eligible census block groups along with their Location ID that you connected to your network in column titled '# of Units'. The locations should match and conform to the Federal Communications Commission (FCC) Broadband Serviceable Location Fabric, which is a unique identifier the geographic coordinates, and where available, the address(es) associated with each location. Please be sure to select 'Annual Report' checkbox when completing the addendum.		
4	If applicable, please list each subrecipient that received a subgrant from the covered partnership and a description of the specific project for which the grant funds were provided. (600 words or less)		
	<ul style="list-style-type: none"> • Boycom Cablevision, Inc: FTTH project using a total of \$1,097,190.00 in grant funds that will construct 30 miles of fiber to 250 structures at speeds of 1 Gbps / 100 Mbps. • Chariton Valley Communications Corporation: 9 FTTH projects using a total of \$4,533,536.55 in grant funds that will construct 251.44 miles of fiber to 1877 structures at speeds of 1 Gbps / 1 Gbps. • Gascoage Electric Cooperative: FTTH project using a total of \$2,842,768.51 in grant funds that will construct 74 miles of fiber to 754 structures at speeds of 1 Gbps / 1 Gbps. • Gateway Fiber: [REDACTED] • Green Hills Communications: [REDACTED] • Le-Ru Telephone Company: FTTH project using a total of \$3,610,846.46 in grant funds that will construct 60 miles of fiber to 221 structures at speeds of 1 Gbps / 1 Gbps. • Optic Communications (Columbus Telephone): FTTH project using a total of \$8,411,191.57 in grant funds that will construct 41 miles of fiber to 3220 structures at speeds of 1 Gbps / 1 Gbps. • Socket Telecom: [REDACTED] • Spectrum Mid-America: [REDACTED] 		
CERTIFICATION	I certify to the best of knowledge and belief that this report is correct and complete for performance of activities for the purposes set forth in the award documents.		
	Typed or printed name and title of Authorized Certifying Official:	BJ Tanksley, Director of Broadband Development	Telephone (area code, number and extension): 573-526-1028
	Signature of Certifying Official:		Email Address: bj.tanksley@ded.mo.gov Date: 02/28/2023



BROADBAND INFRASTRUCTURE PROGRAM ANNUAL REPORT ADDENDUM A


Recipient Organization:	Missouri Department of Economic Development	Award Identification Number:	29-08-12203
Recipient Street Address:	301 W High St. Suite 720	Report Submission Date (MM/DD/YYYY):	02/28/2023
City, State, Zip Code:	Jefferson City, MO 65102-1157	DUNS/UEI Number:	7.80396E+12
Reporting Period Start Date (MM/DD/YYYY):	03/01/2022	Report Type:	Annual Report
Reporting Period End Date (MM/DD/YYYY):	02/28/2023		


The Location ID is the Fabric ID associated with the Federal Communications Commission maps required by the Broadband Deployment Broadband Deployment Accuracy and Technology Availability (DATA) Act, Pub. L. No. 116-130, 134 Stat. 228 (2020) (codified at 47 U.S.C. §§ 641-646) (Broadband DATA Maps). The "location_id" data element is a unique identifier for the location served. A Location ID should be included for each location in the Broadband Serviceable Location Fabric when the Fabric is made available to filers. Number of units refers to one location that has multiple units within that one location. Please insert rows at the bottom of the table to report additional location data if needed.

[illegible]

BROADBAND INFRASTRUCTURE PROGRAM REPORTS ADDENDUM A

[illegible]

CERTIFICATION	I certify to the best of knowledge and belief that this report is correct and complete for performance of activities for the purposes set forth in the award documents.			
	Typed or printed name and title of Authorized Certifying Official:	BJ Tanksley, Director of Broadband Development	Telephone (area code, number and extension):	573-526-1028
	Signature of Certifying Official:		Email Address:	bj.tanksley@ded.mo.gov
			Date:	02/28/2023

CERTIFICATION	I certify to the best of knowledge and belief that this report is correct and complete for performance of activities for the purposes set forth in the award documents.			
	Typed or printed name and title of Authorized Certifying Official:	BJ Tanksley, Director of Broadband Development	Telephone (area code, number and extension):	573-526-1028
	Signature of Certifying Official:		Email Address:	bj.tanksley@ded.mo.gov
			Date:	02/28/2023